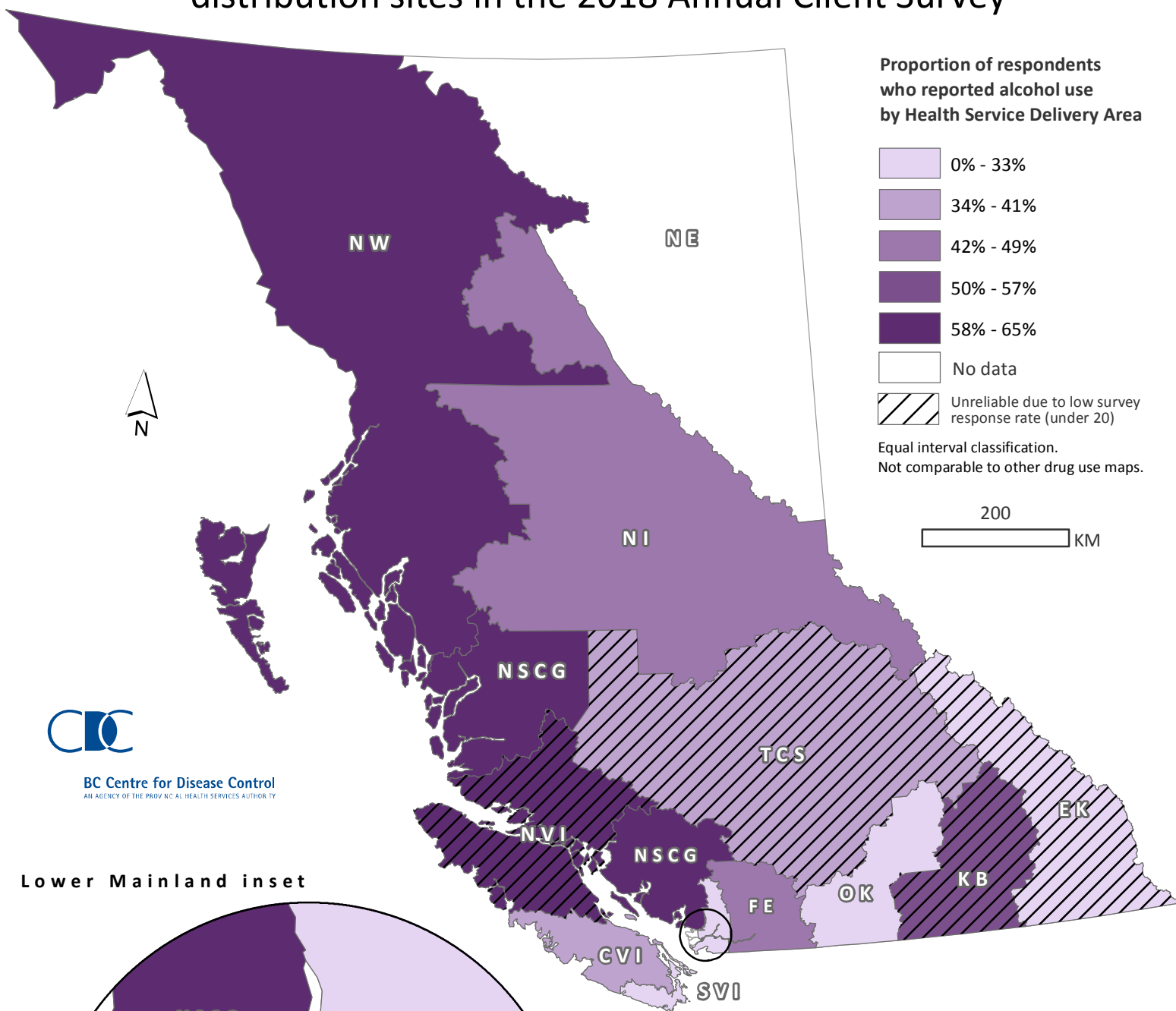
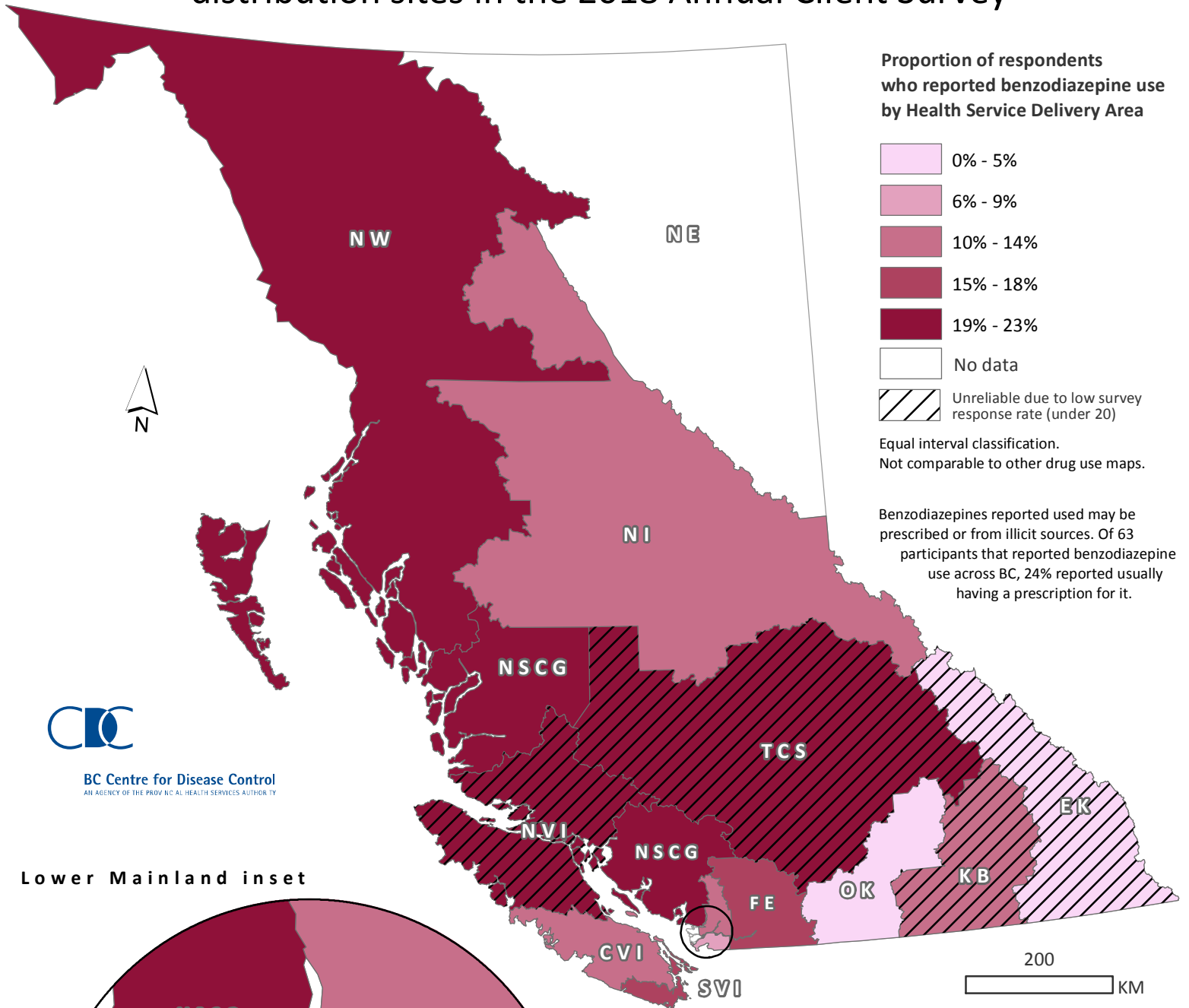


# Alcohol use reported by clients at harm reduction distribution sites in the 2018 Annual Client Survey



Health Service Delivery Area	Total survey respondents
East Kootenay	4
Kootenay Boundary	15
Okanagan	40
Thompson Cariboo Shuswap	10
Fraser East	89
Fraser North	31
Fraser South	79
Richmond	no data
Vancouver	no data
North Shore/Coast Garibaldi	48
South Vancouver Island	54
Central Vancouver Island	25
North Vancouver Island	19
Northwest	32
Northern Interior	40
Northeast	no data

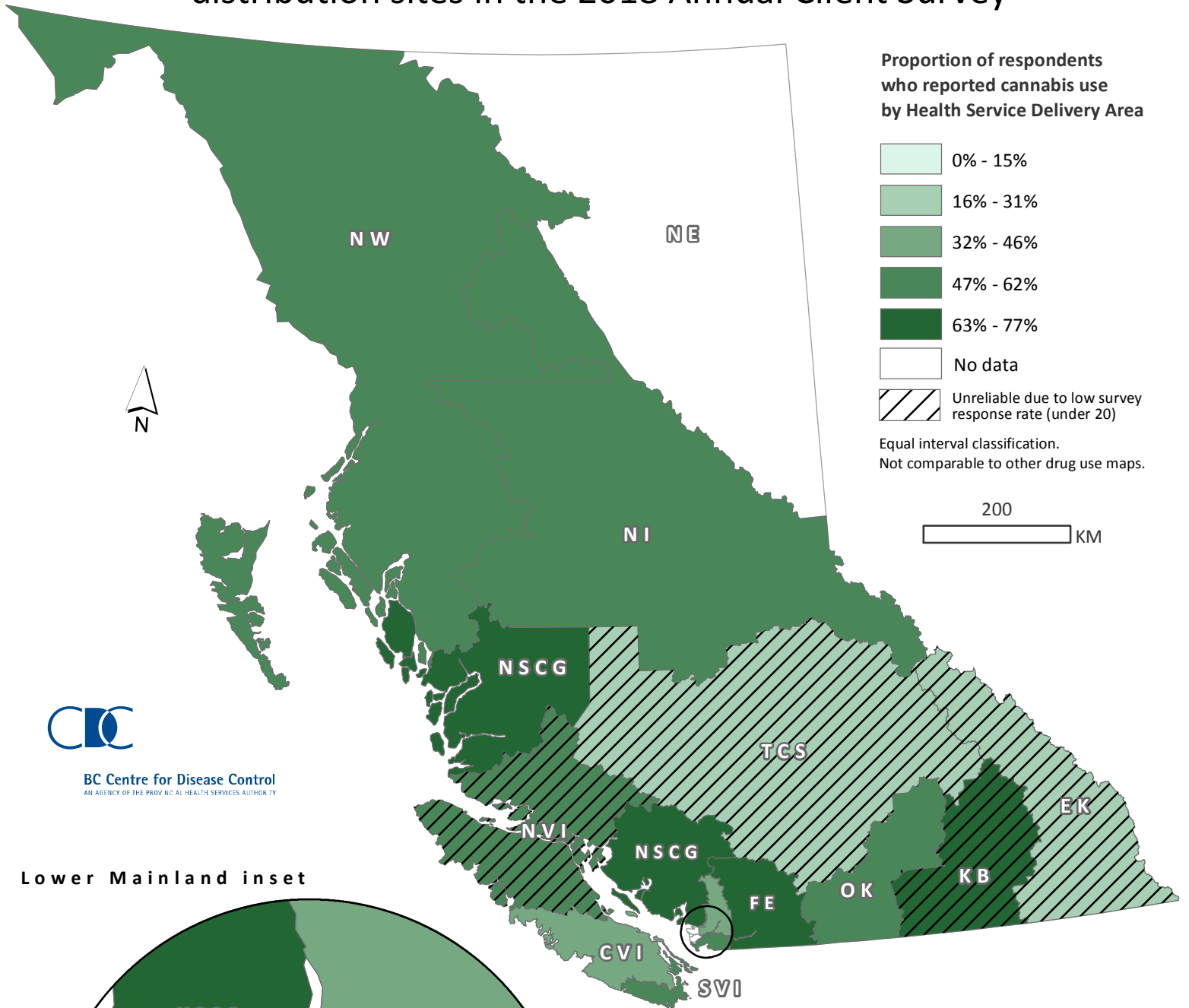
# Benzodiazepine use reported by clients at harm reduction distribution sites in the 2018 Annual Client Survey



BC Centre for Disease Control  
AN AGENCY OF THE PROVINCIAL HEALTH SERVICES AUTHORITY

Health Service Delivery Area	Total survey respondents
East Kootenay	4
Kootenay Boundary	15
Okanagan	40
Thompson Cariboo Shuswap	10
Fraser East	89
Fraser North	31
Fraser South	79
Richmond	no data
Vancouver	no data
North Shore/Coast Garibaldi	48
South Vancouver Island	54
Central Vancouver Island	25
North Vancouver Island	19
Northwest	32
Northern Interior	40
Northeast	no data

# Cannabis use reported by clients at harm reduction distribution sites in the 2018 Annual Client Survey



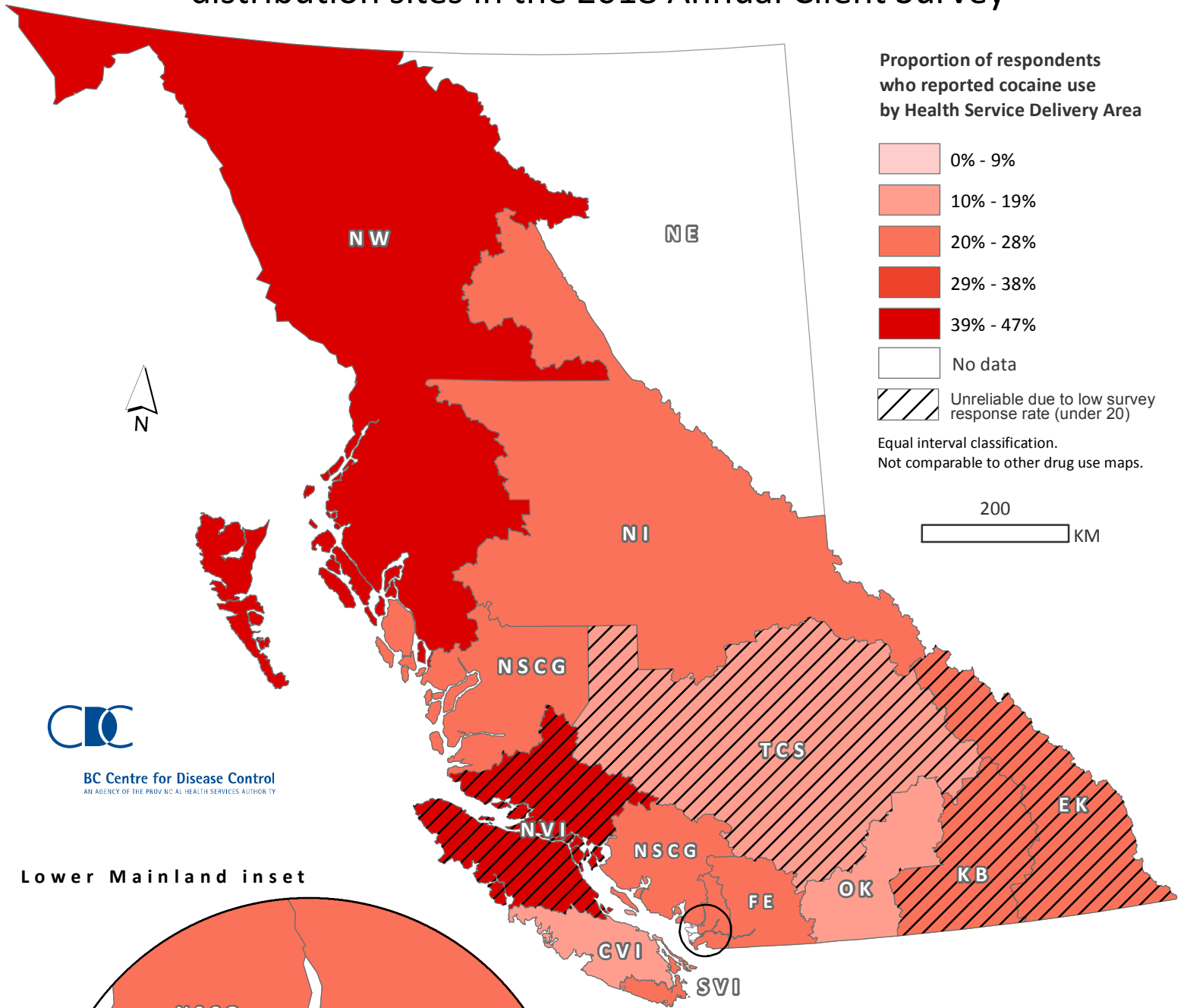
BC Centre for Disease Control  
AN AGENCY OF THE PROVINCIAL HEALTH SERVICES AUTHORITY

## Lower Mainland inset



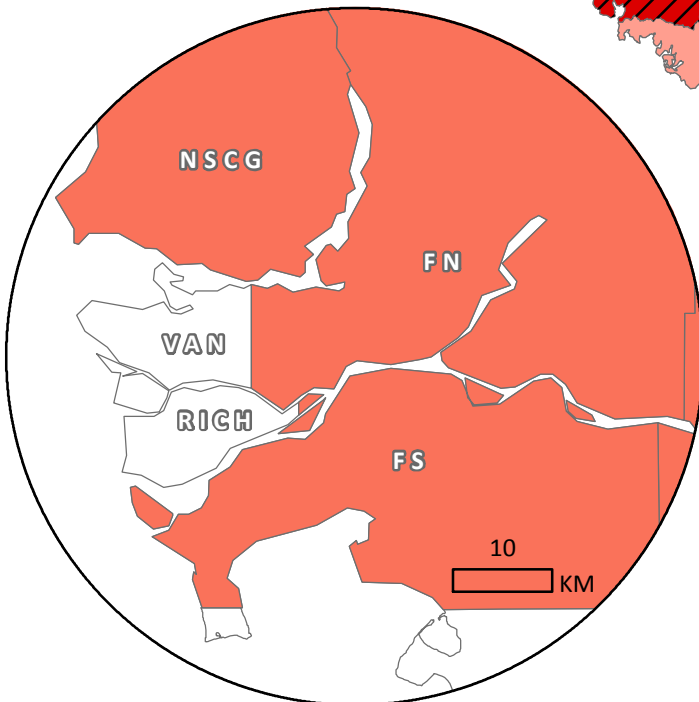
Health Service Delivery Area	Total survey respondents
East Kootenay	4
Kootenay Boundary	15
Okanagan	40
Thompson Cariboo Shuswap	10
Fraser East	89
Fraser North	31
Fraser South	79
Richmond	no data
Vancouver	no data
North Shore/Coast Garibaldi	48
South Vancouver Island	54
Central Vancouver Island	25
North Vancouver Island	19
Northwest	32
Northern Interior	40
Northeast	no data

# Cocaine use reported by clients at harm reduction distribution sites in the 2018 Annual Client Survey



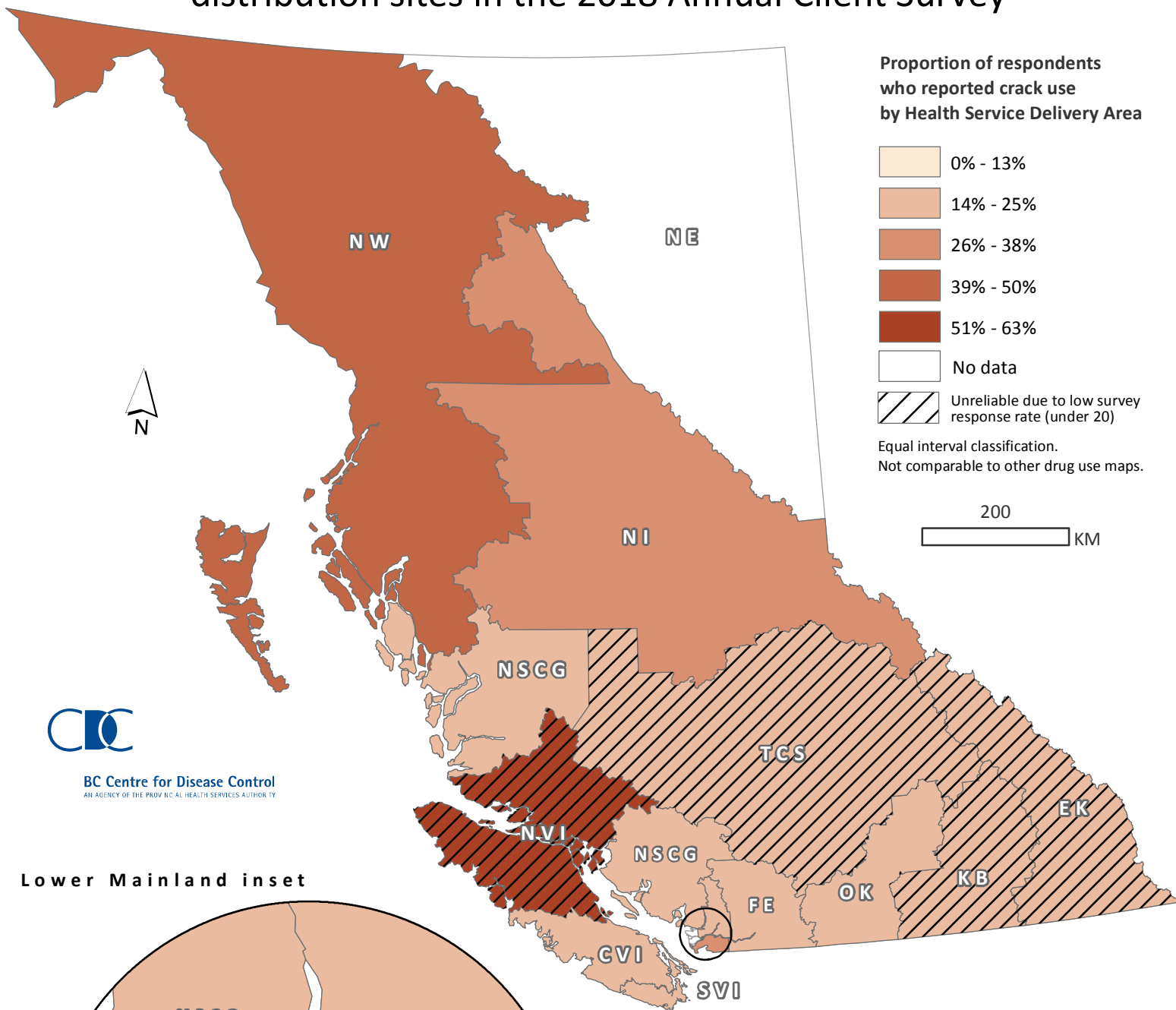
BC Centre for Disease Control  
AN AGENCY OF THE PROVINCIAL HEALTH SERVICES AUTHORITY

Lower Mainland inset



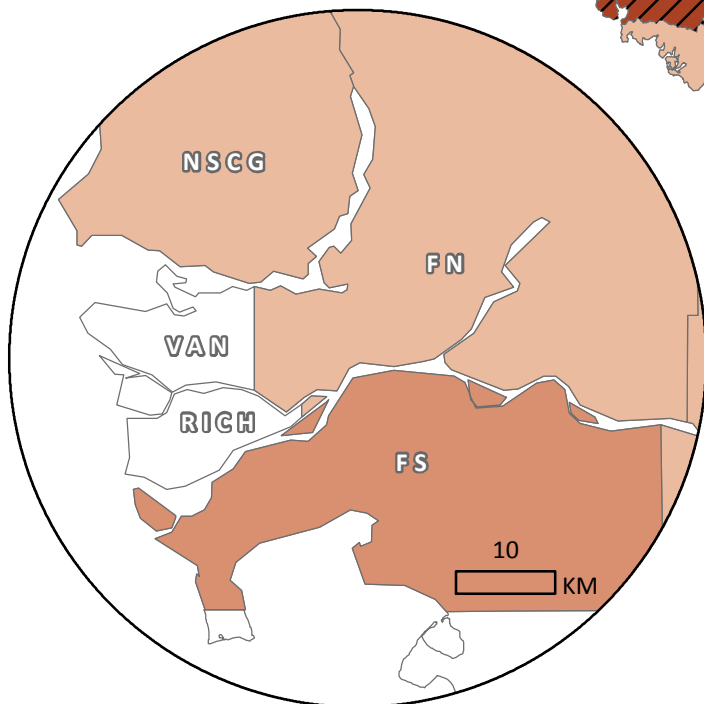
Health Service Delivery Area	Total survey respondents
East Kootenay	4
Kootenay Boundary	15
Okanagan	40
Thompson Cariboo Shuswap	10
Fraser East	89
Fraser North	31
Fraser South	79
Richmond	no data
Vancouver	no data
North Shore/Coast Garibaldi	48
South Vancouver Island	54
Central Vancouver Island	25
North Vancouver Island	19
Northwest	32
Northern Interior	40
Northeast	no data

# Crack use reported by clients at harm reduction distribution sites in the 2018 Annual Client Survey



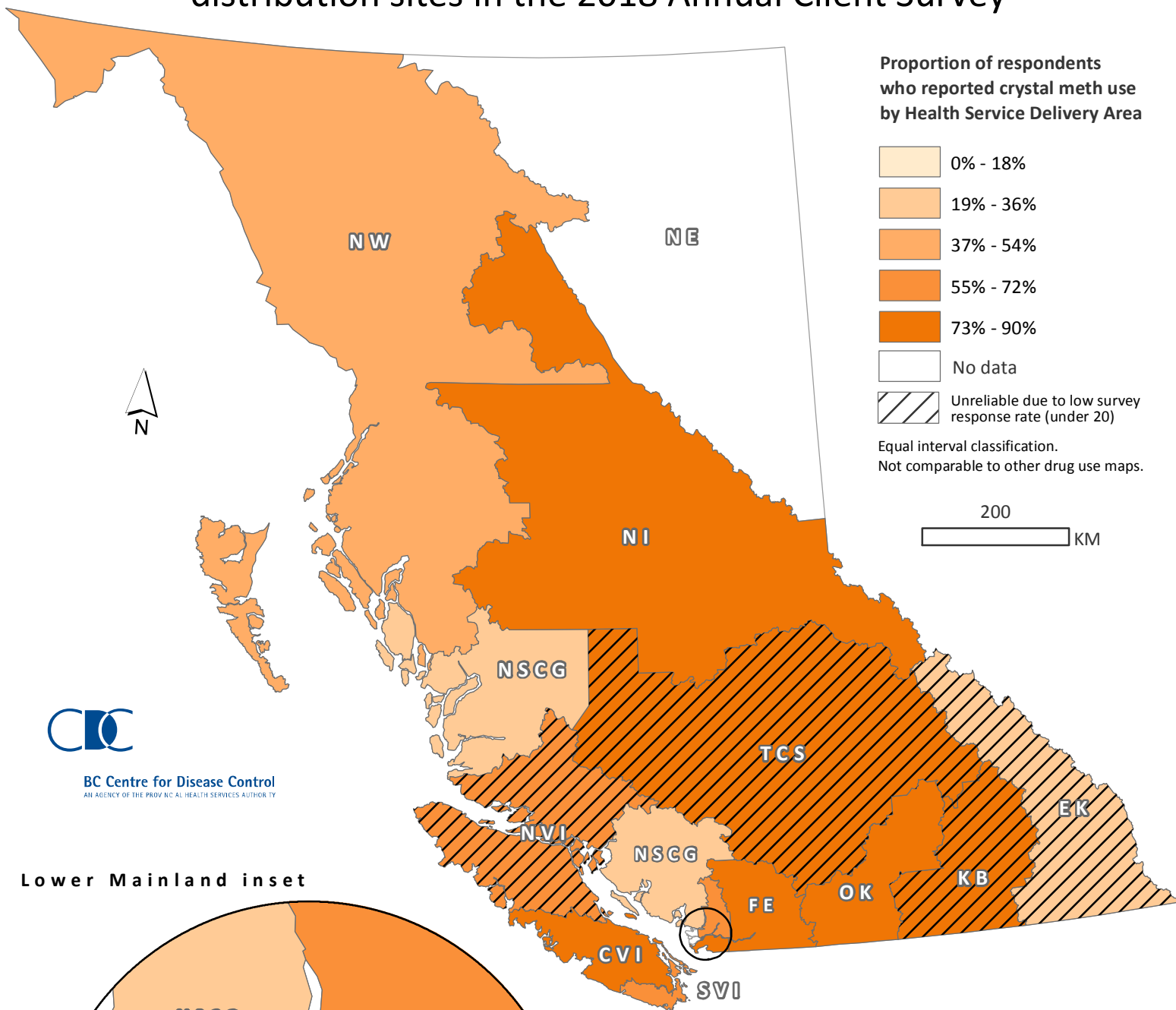
BC Centre for Disease Control  
AN AGENCY OF THE PROVINCIAL HEALTH SERVICES AUTHORITY

## Lower Mainland inset



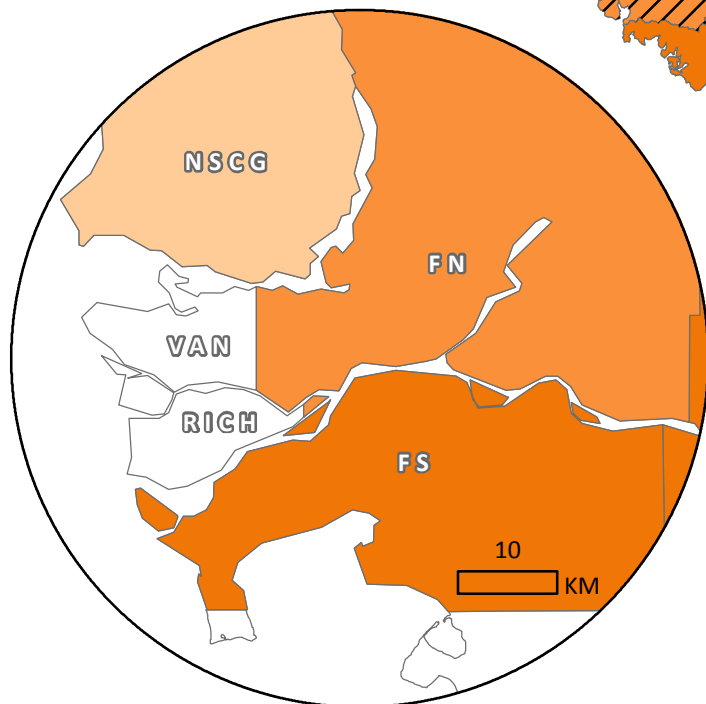
Health Service Delivery Area	Total survey respondents
East Kootenay	4
Kootenay Boundary	15
Okanagan	40
Thompson Cariboo Shuswap	10
Fraser East	89
Fraser North	31
Fraser South	79
Richmond	no data
Vancouver	no data
North Shore/Coast Garibaldi	48
South Vancouver Island	54
Central Vancouver Island	25
North Vancouver Island	19
Northwest	32
Northern Interior	40
Northeast	no data

# Crystal Meth use reported by clients at harm reduction distribution sites in the 2018 Annual Client Survey



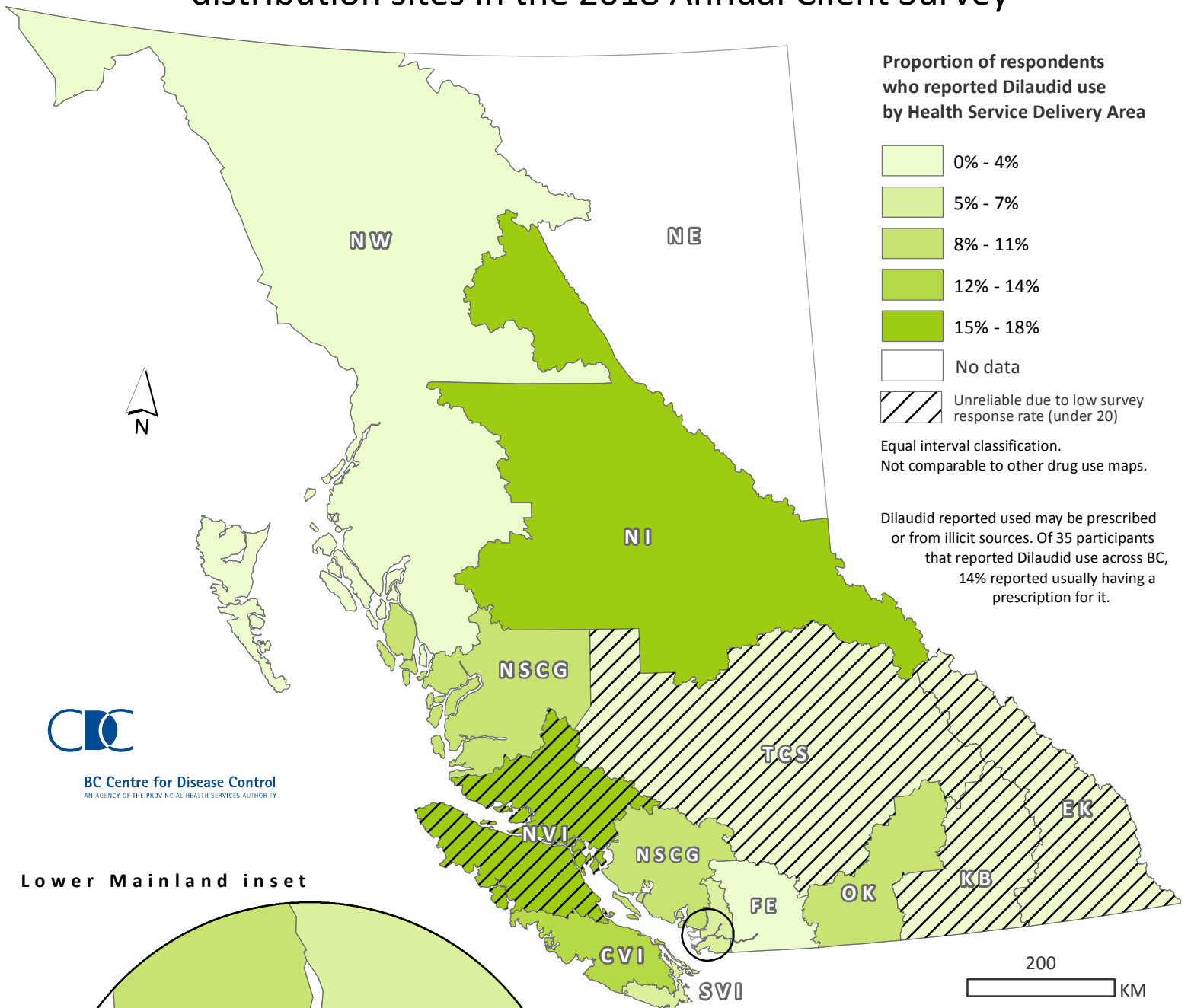
BC Centre for Disease Control  
AN AGENCY OF THE PROVINCIAL HEALTH SERVICES AUTHORITY

## Lower Mainland inset



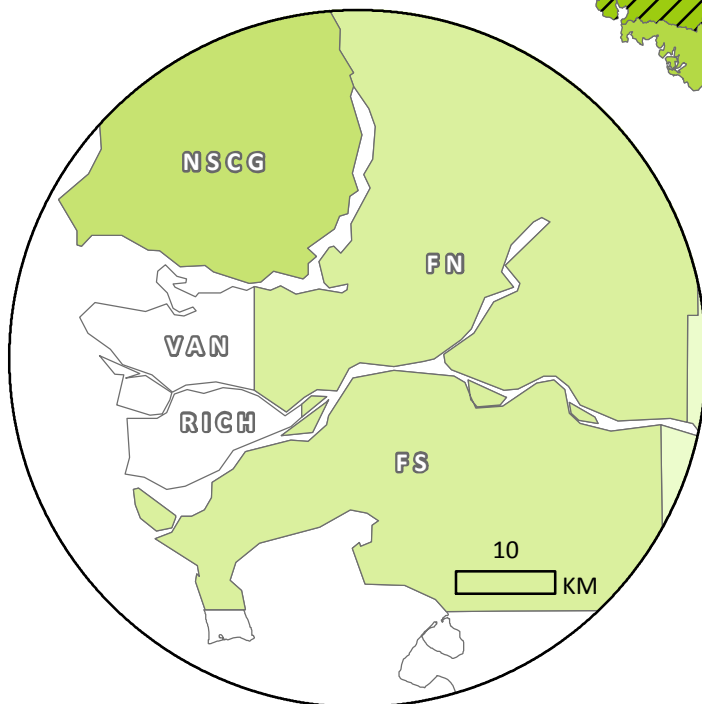
Health Service Delivery Area	Total survey respondents
East Kootenay	4
Kootenay Boundary	15
Okanagan	40
Thompson Cariboo Shuswap	10
Fraser East	89
Fraser North	31
Fraser South	79
Richmond	no data
Vancouver	no data
North Shore/Coast Garibaldi	48
South Vancouver Island	54
Central Vancouver Island	25
North Vancouver Island	19
Northwest	32
Northern Interior	40
Northeast	no data

# Dilaudid use reported by clients at harm reduction distribution sites in the 2018 Annual Client Survey



BC Centre for Disease Control  
AN AGENCY OF THE PROVINCIAL HEALTH SERVICES AUTHORITY

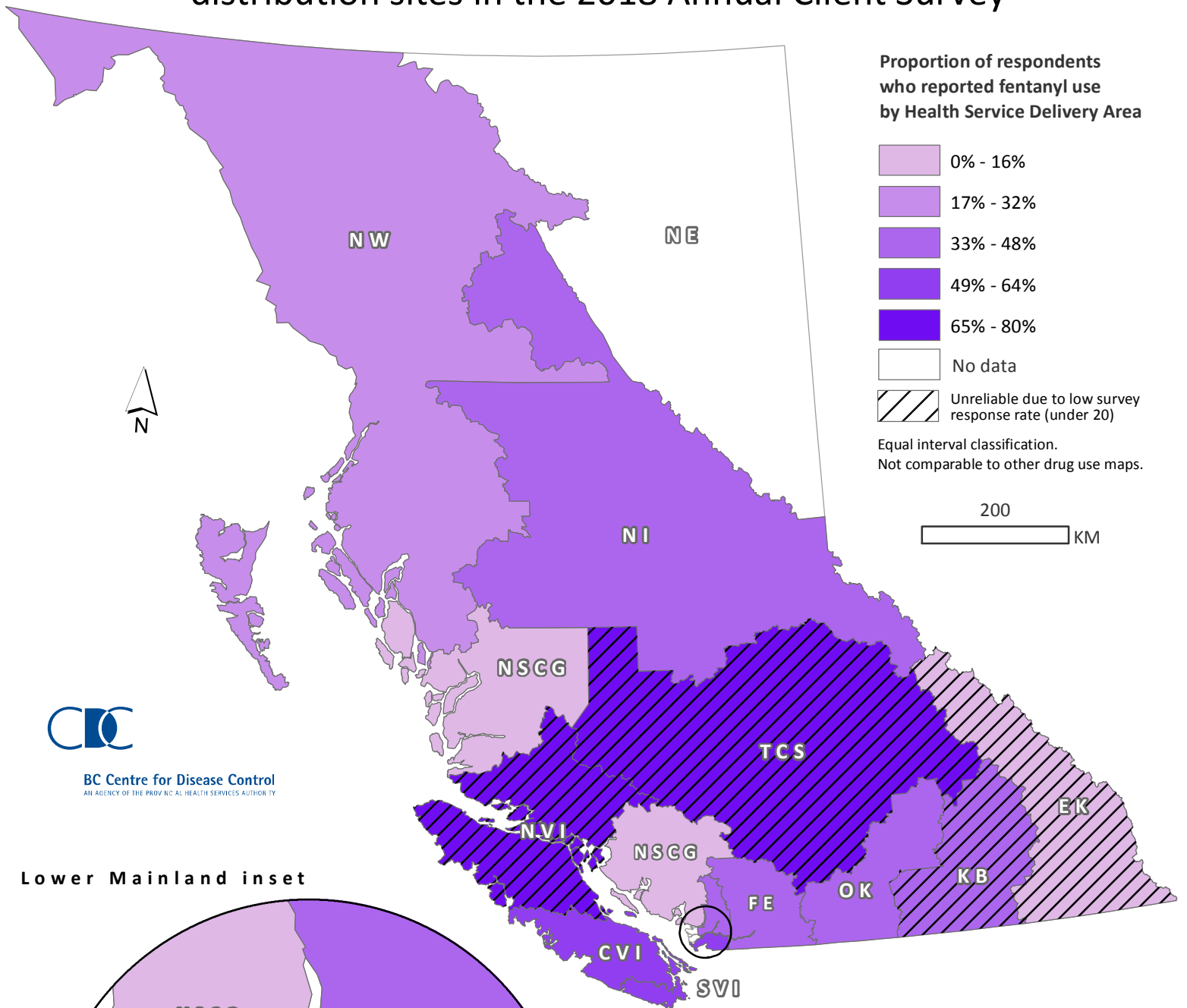
Lower Mainland inset



Health Service Delivery Area	Total survey respondents
East Kootenay	4
Kootenay Boundary	15
Okanagan	40
Thompson Cariboo Shuswap	10
Fraser East	89
Fraser North	31
Fraser South	79
Richmond	no data
Vancouver	no data
North Shore/Coast Garibaldi	48
South Vancouver Island	54
Central Vancouver Island	25
North Vancouver Island	19
Northwest	32
Northern Interior	40
Northeast	no data

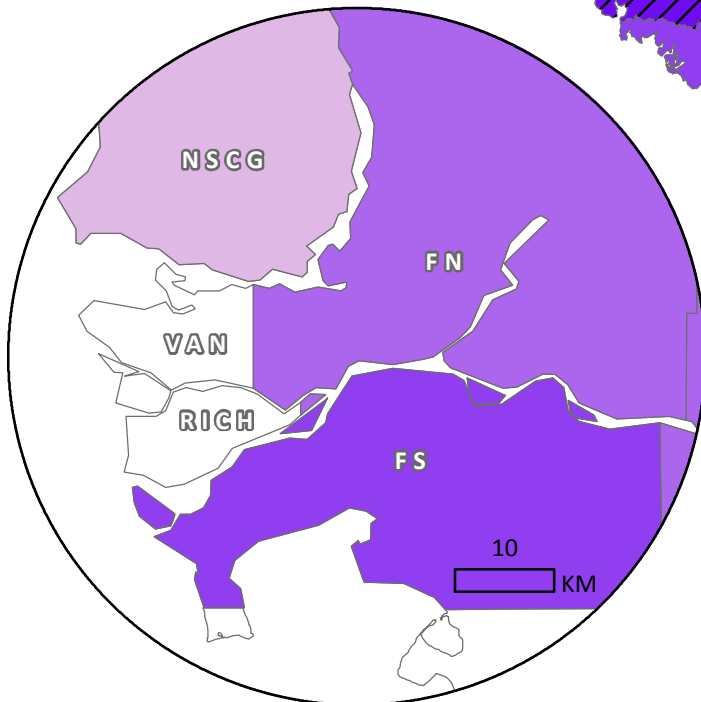


# Fentanyl use reported by clients at harm reduction distribution sites in the 2018 Annual Client Survey



BC Centre for Disease Control  
AN AGENCY OF THE PROVINCIAL HEALTH SERVICES AUTHORITY

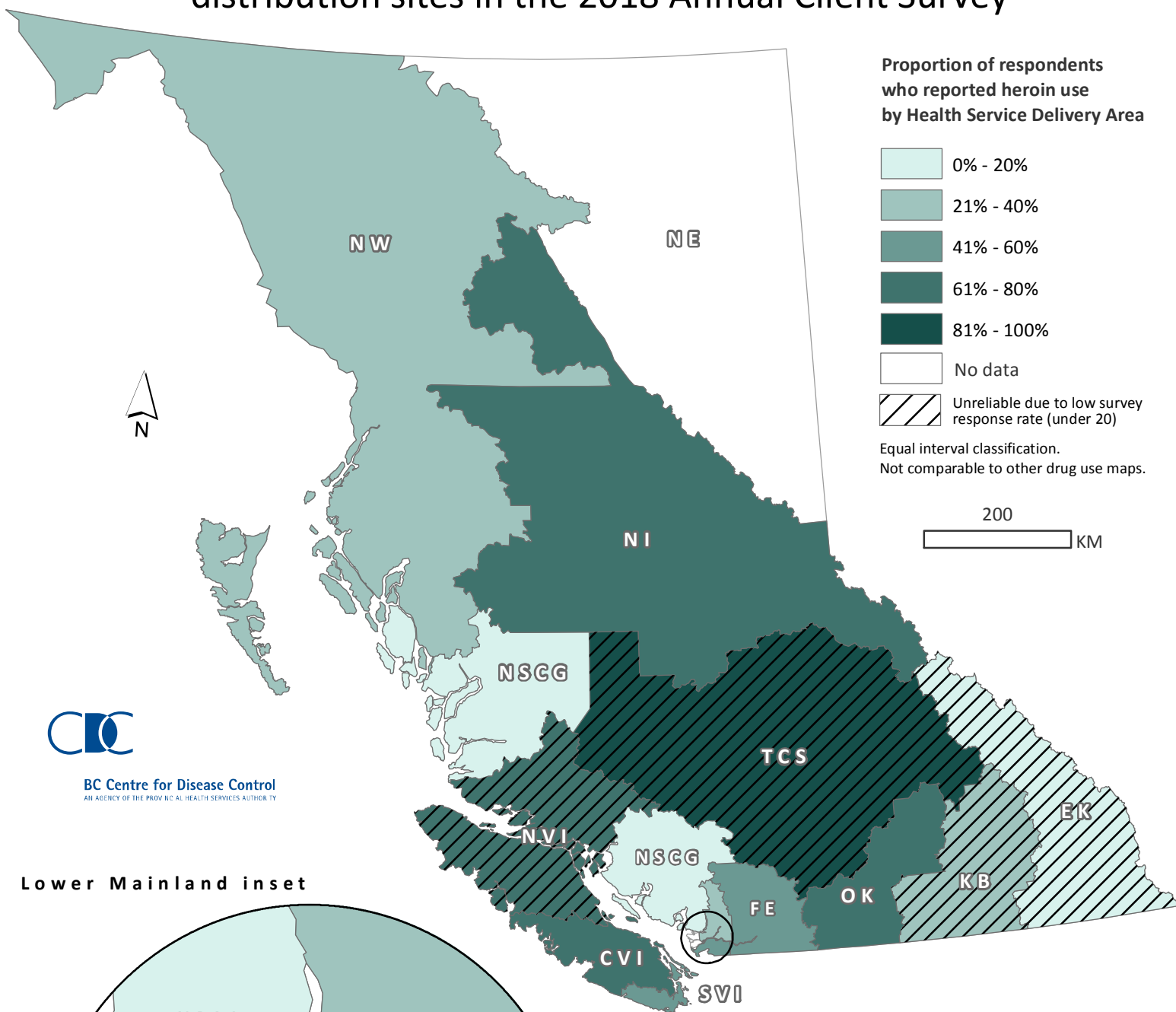
Lower Mainland inset



Health Service Delivery Area	Total survey respondents
East Kootenay	4
Kootenay Boundary	15
Okanagan	40
Thompson Cariboo Shuswap	10
Fraser East	89
Fraser North	31
Fraser South	79
Richmond	no data
Vancouver	no data
North Shore/Coast Garibaldi	48
South Vancouver Island	54
Central Vancouver Island	25
North Vancouver Island	19
Northwest	32
Northern Interior	40
Northeast	no data



# Heroin use reported by clients at harm reduction distribution sites in the 2018 Annual Client Survey



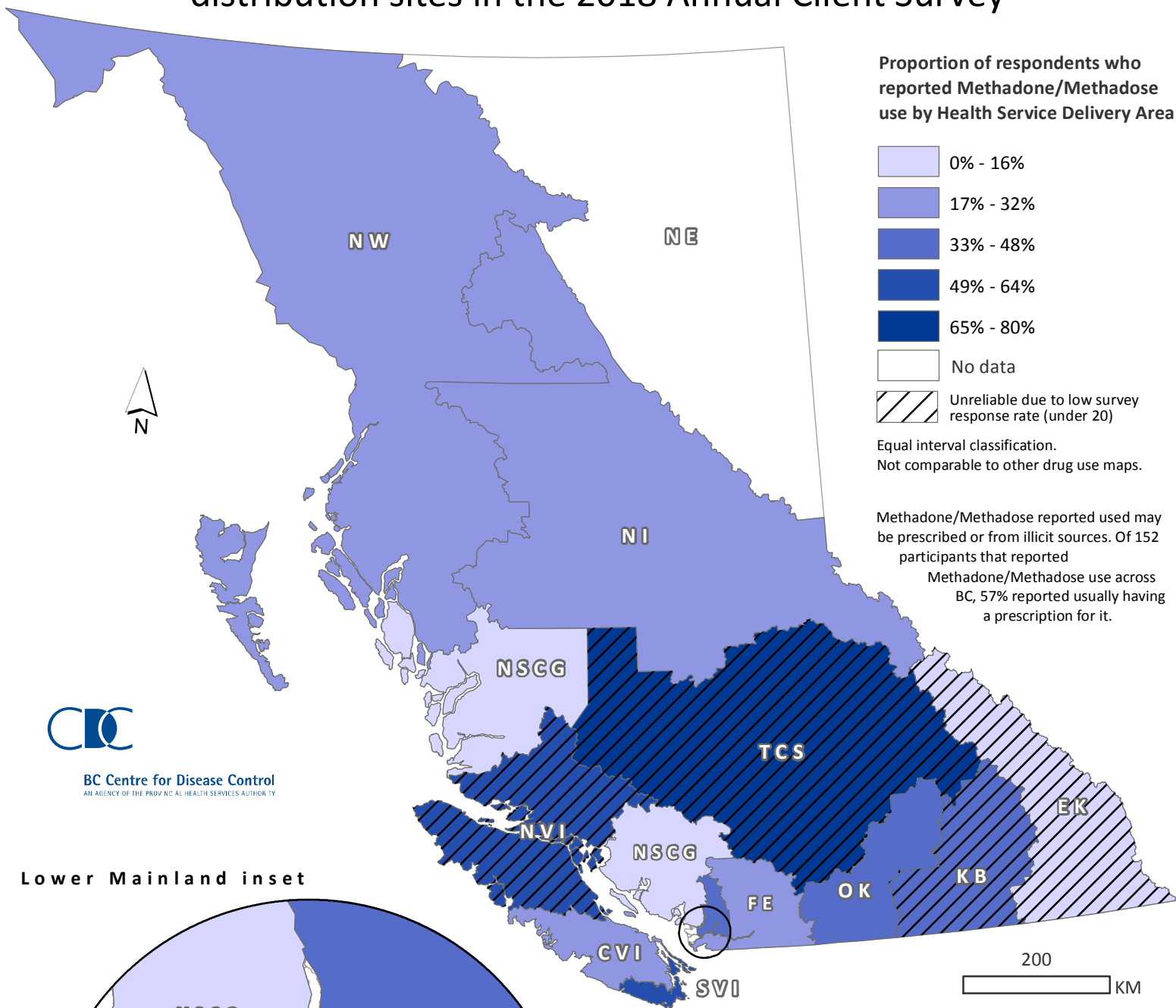
BC Centre for Disease Control  
AN AGENCY OF THE PROVINCIAL HEALTH SERVICES AUTHORITY

## Lower Mainland inset



Health Service Delivery Area	Total survey respondents
East Kootenay	4
Kootenay Boundary	15
Okanagan	40
Thompson Cariboo Shuswap	10
Fraser East	89
Fraser North	31
Fraser South	79
Richmond	no data
Vancouver	no data
North Shore/Coast Garibaldi	48
South Vancouver Island	54
Central Vancouver Island	25
North Vancouver Island	19
Northwest	32
Northern Interior	40
Northeast	no data

# Methadone/Methadose use reported by clients at harm reduction distribution sites in the 2018 Annual Client Survey



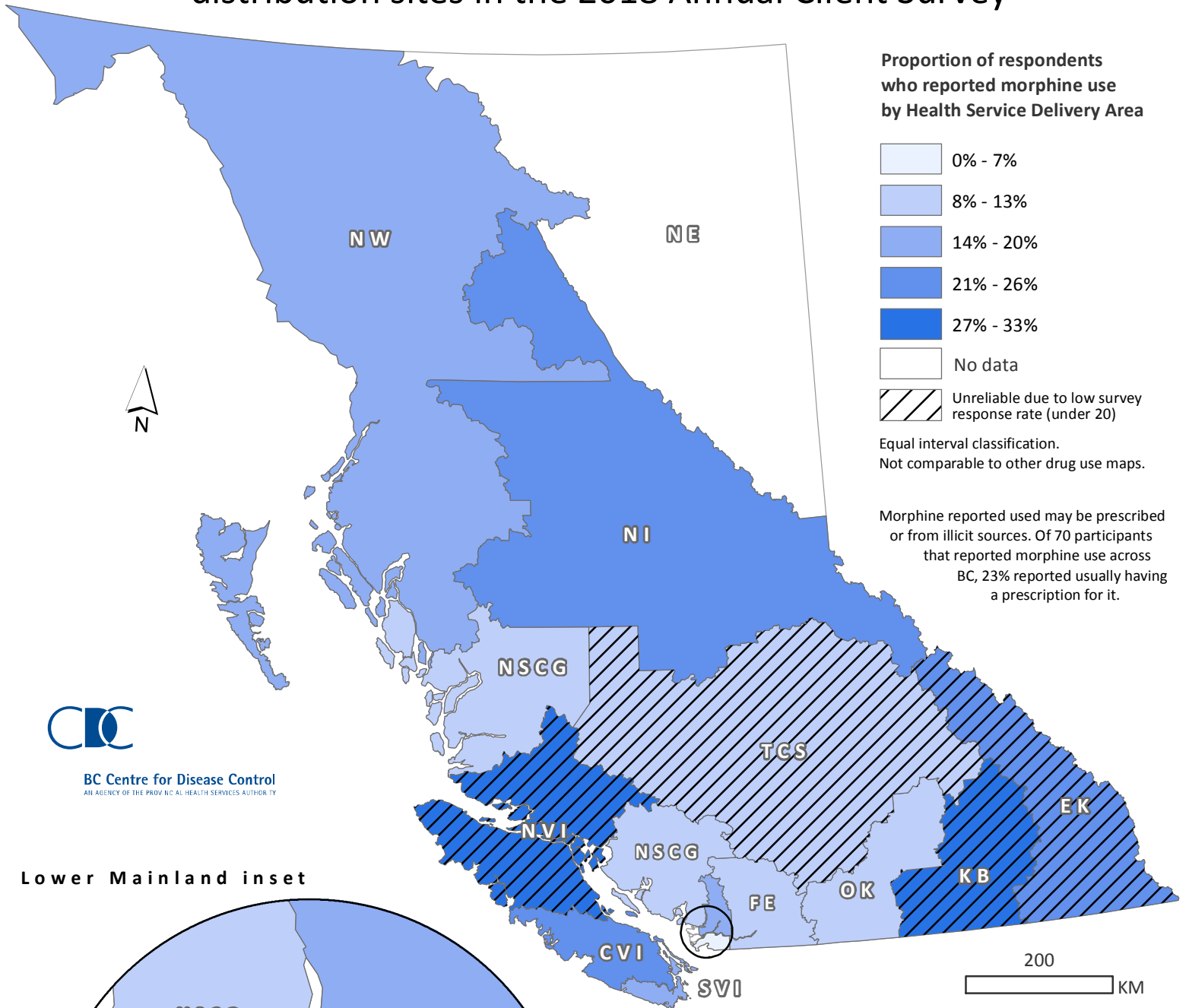
BC Centre for Disease Control  
AN AGENCY OF THE PROVINCIAL HEALTH SERVICES AUTHORITY

Lower Mainland inset



Health Service Delivery Area	Total survey respondents
East Kootenay	4
Kootenay Boundary	15
Okanagan	40
Thompson Cariboo Shuswap	10
Fraser East	89
Fraser North	31
Fraser South	79
Richmond	no data
Vancouver	no data
North Shore/Coast Garibaldi	48
South Vancouver Island	54
Central Vancouver Island	25
North Vancouver Island	19
Northwest	32
Northern Interior	40
Northeast	no data

# Morphine use reported by clients at harm reduction distribution sites in the 2018 Annual Client Survey



BC Centre for Disease Control  
AN AGENCY OF THE PROVINCIAL HEALTH SERVICES AUTHORITY

Lower Mainland inset



Health Service Delivery Area	Total survey respondents
East Kootenay	4
Kootenay Boundary	15
Okanagan	40
Thompson Cariboo Shuswap	10
Fraser East	89
Fraser North	31
Fraser South	79
Richmond	no data
Vancouver	no data
North Shore/Coast Garibaldi	48
South Vancouver Island	54
Central Vancouver Island	25
North Vancouver Island	19
Northwest	32
Northern Interior	40
Northeast	no data