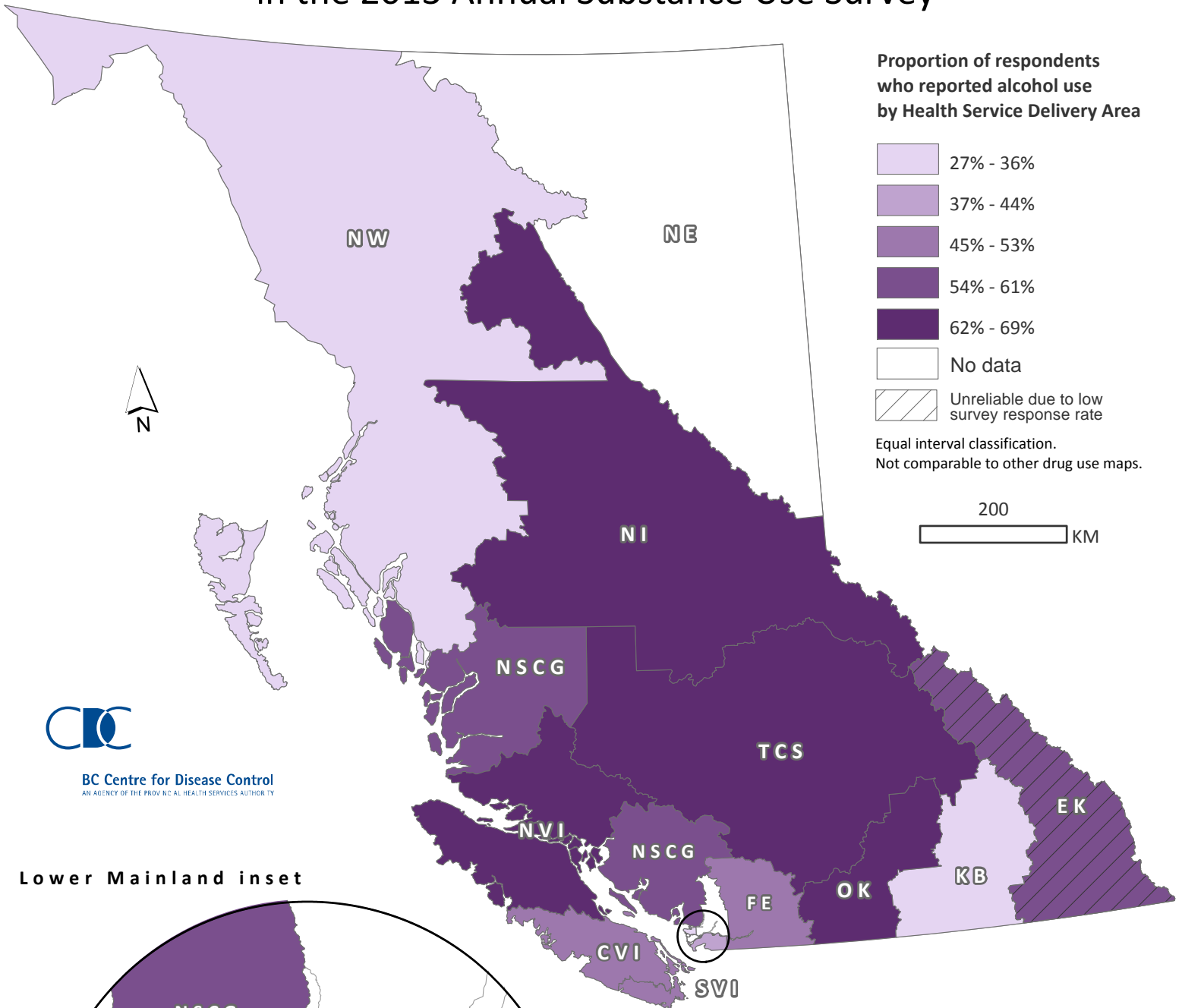
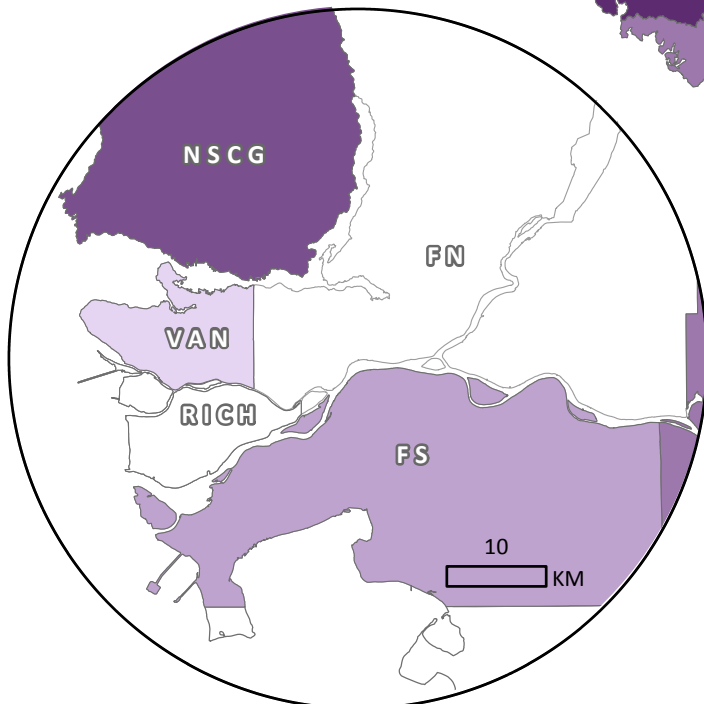


Alcohol use reported by clients at harm reduction distribution sites in the 2013 Annual Substance Use Survey



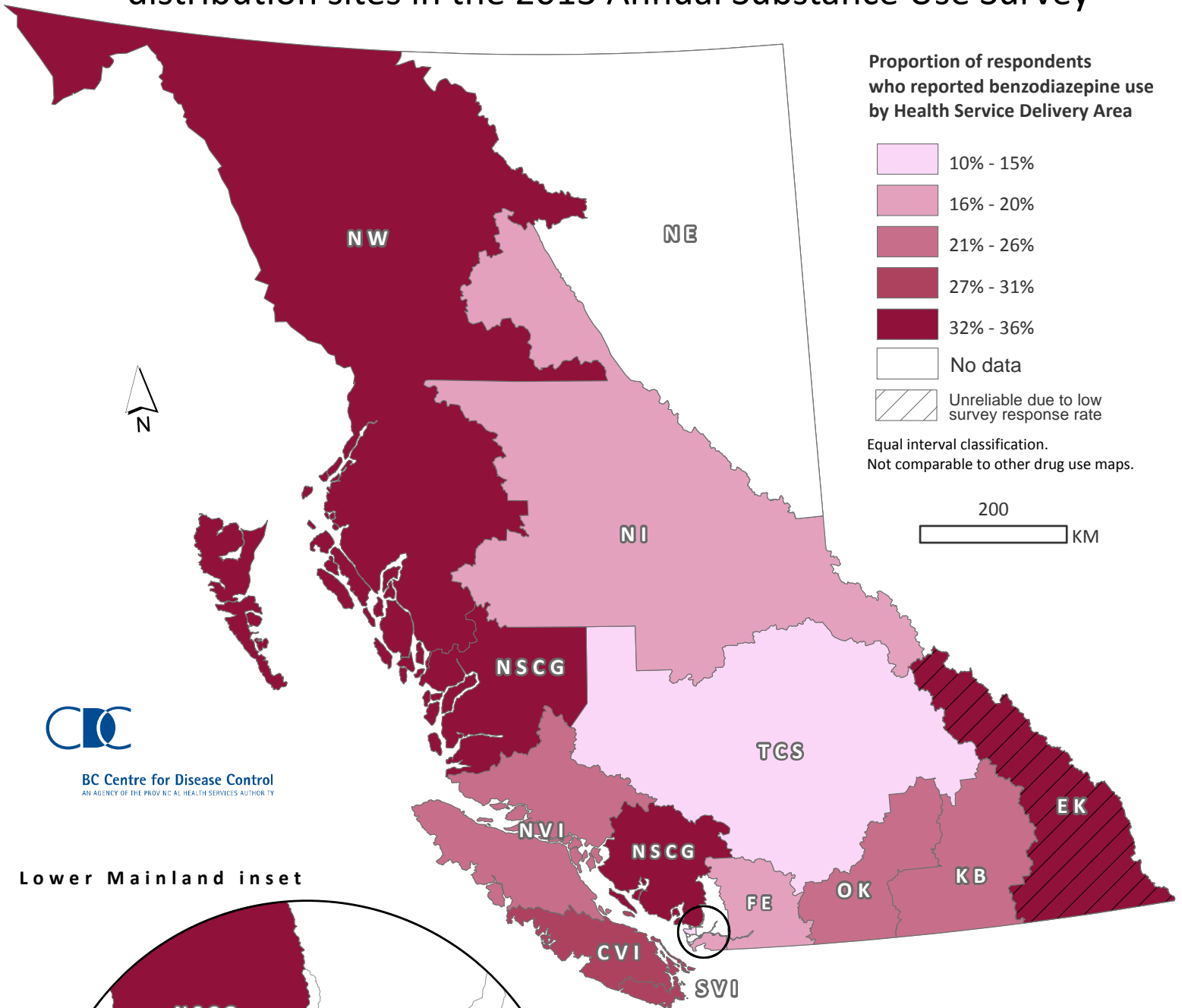
BC Centre for Disease Control
AN AGENCY OF THE PROVINCIAL HEALTH SERVICES AUTHORITY

Lower Mainland inset



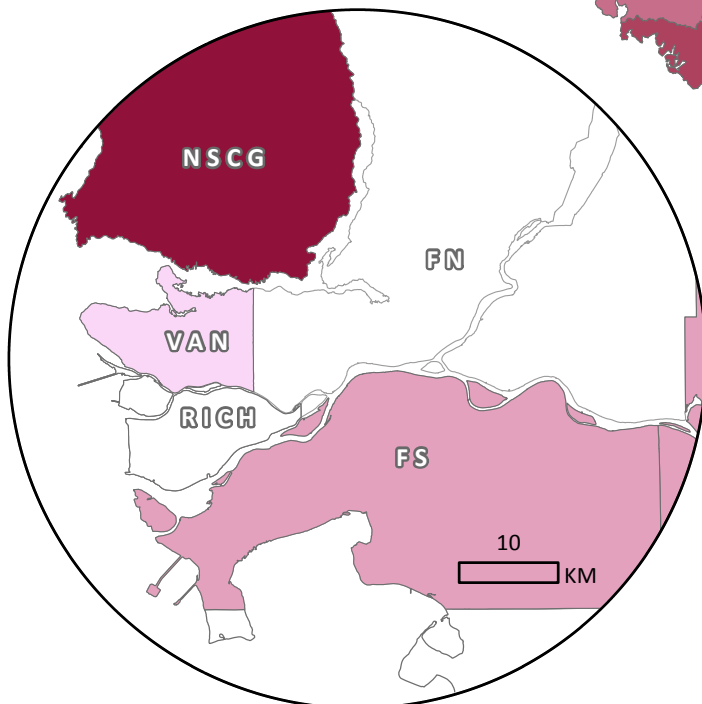
Health Service Delivery Area	Total survey respondents
East Kootenay	12
Kootenay Boundary	44
Okanagan	60
Thompson Cariboo Shuswap	40
Fraser East	97
Fraser South	59
Fraser North	No data
Richmond	No data
Vancouver	60
North Shore/Coast Garibaldi	40
Central Vancouver Island	21
North Vancouver Island	86
South Vancouver Island	124
Northwest	No data
Northern Interior	78
Northeast	53

Benzodiazepine use reported by clients at harm reduction distribution sites in the 2013 Annual Substance Use Survey



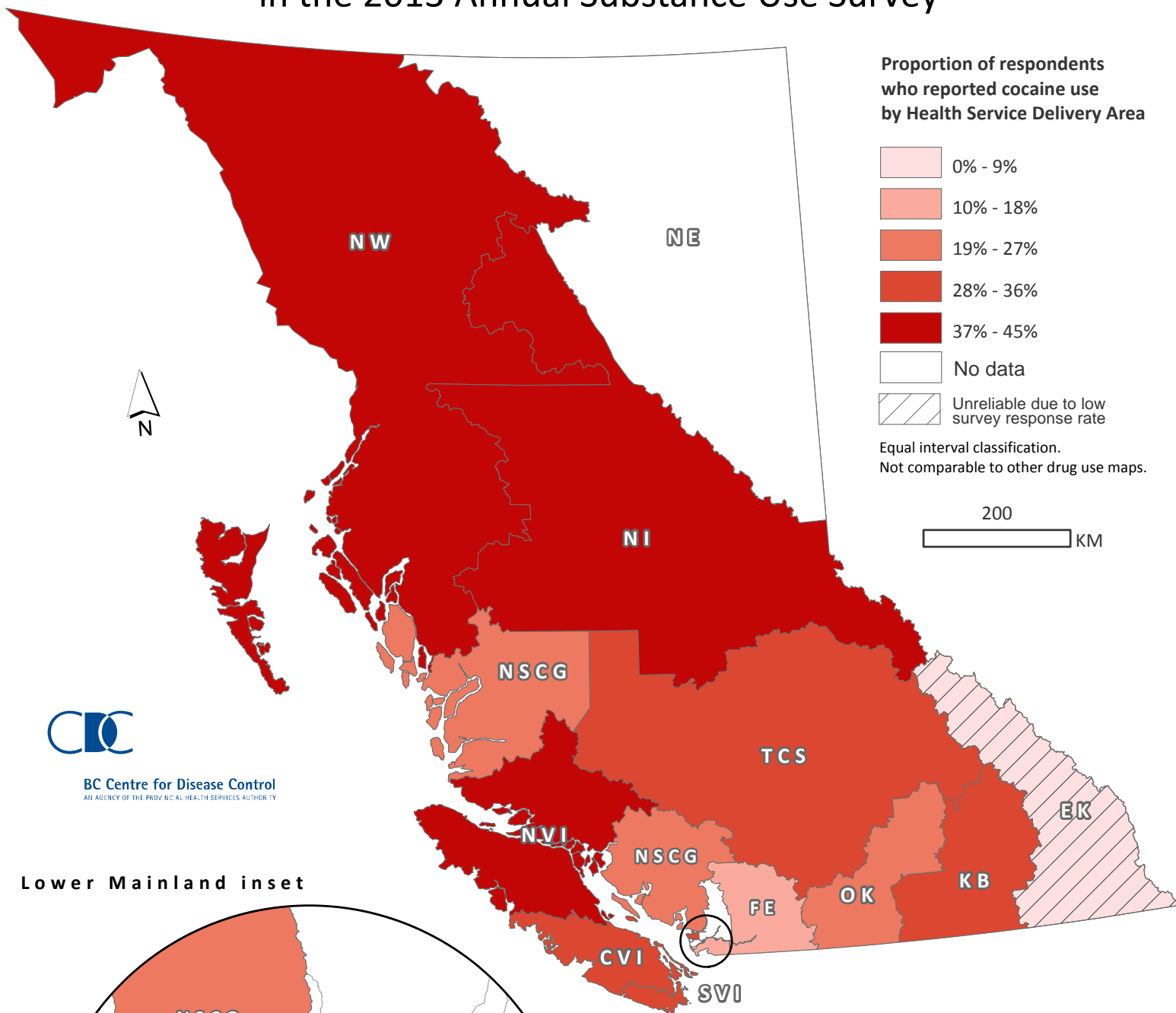
BC Centre for Disease Control
AN AGENCY OF THE PROVINCIAL HEALTH SERVICES AUTHORITY

Lower Mainland inset



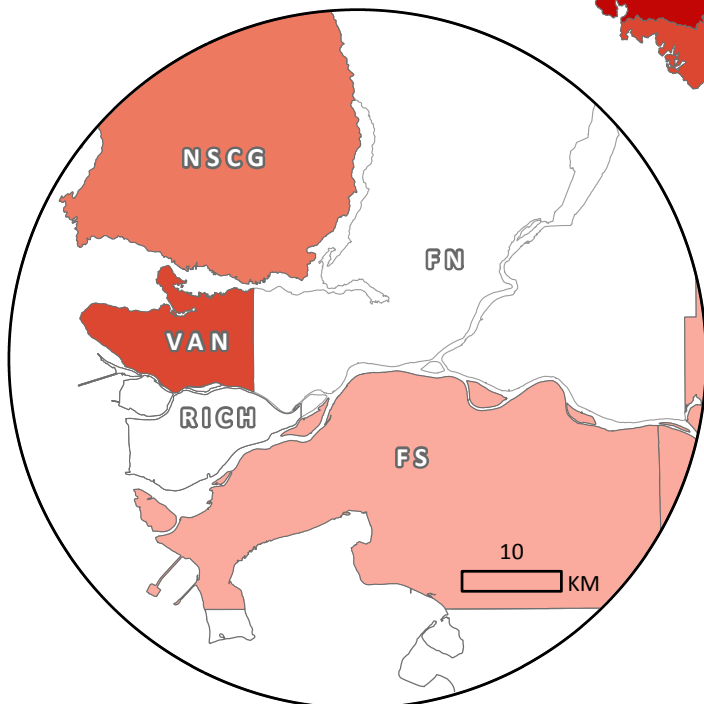
Health Service Delivery Area	Total survey respondents
East Kootenay	12
Kootenay Boundary	44
Okanagan	60
Thompson Cariboo Shuswap	40
Fraser East	97
Fraser South	59
Fraser North	No data
Richmond	No data
Vancouver	60
North Shore/Coast Garibaldi	40
Central Vancouver Island	21
North Vancouver Island	86
South Vancouver Island	124
Northwest	No data
Northern Interior	78
Northeast	53

Cocaine use reported by clients at harm reduction distribution sites in the 2013 Annual Substance Use Survey



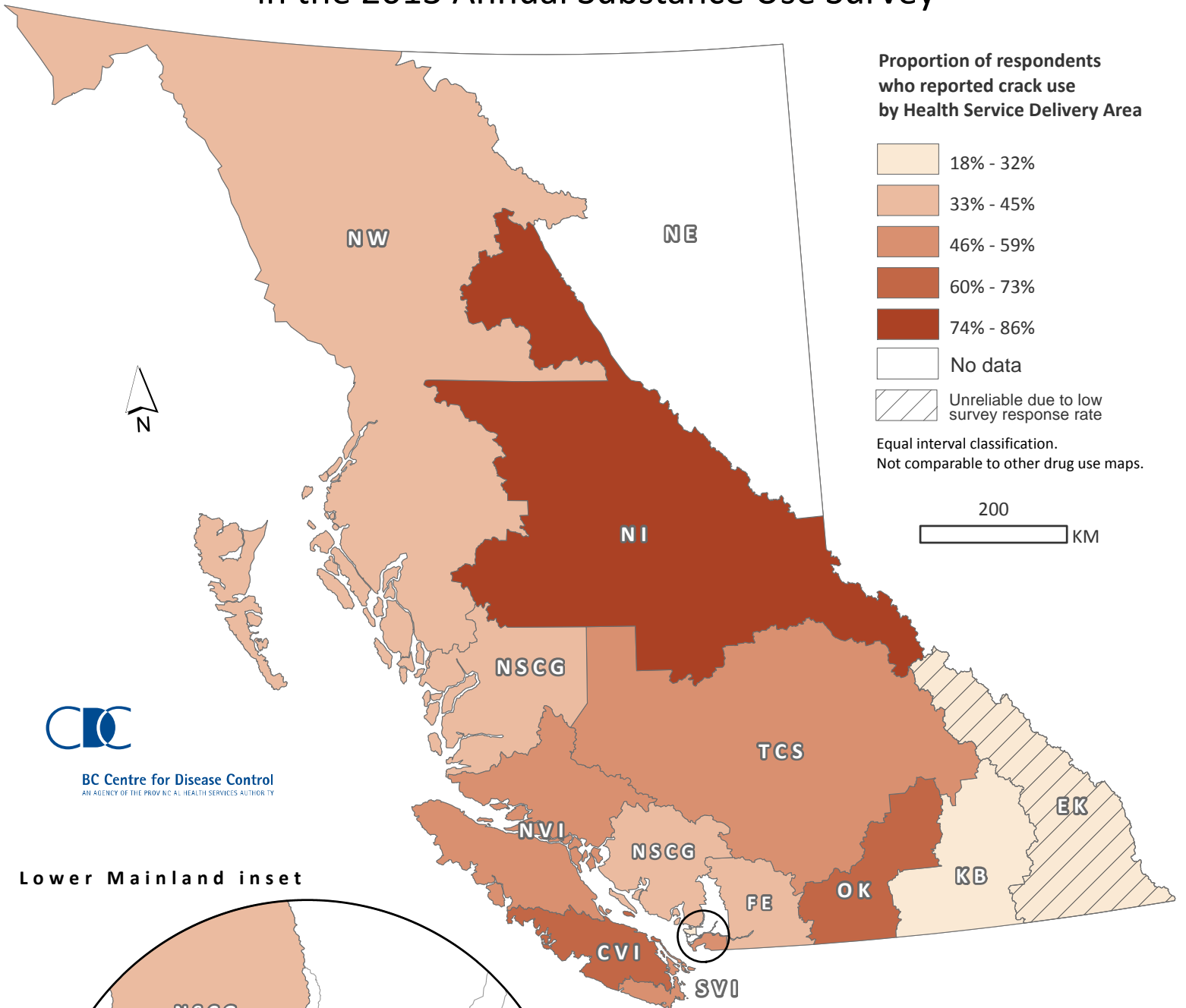
BC Centre for Disease Control
AN AGENCY OF THE PROVINCIAL HEALTH SERVICES AUTHORITY

Lower Mainland inset



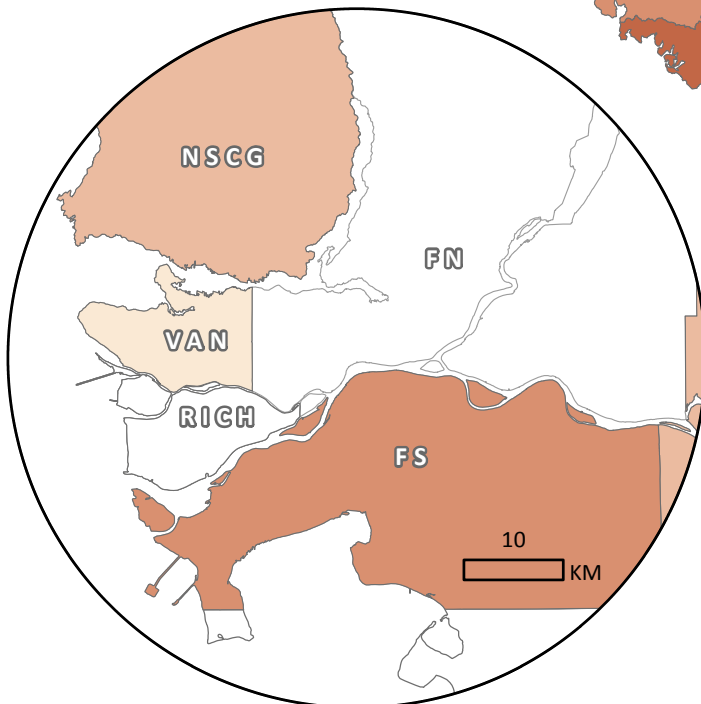
Health Service Delivery Area	Total survey respondents
East Kootenay	12
Kootenay Boundary	44
Okanagan	60
Thompson Cariboo Shuswap	40
Fraser East	97
Fraser South	59
Fraser North	No data
Richmond	No data
Vancouver	60
North Shore/Coast Garibaldi	40
Central Vancouver Island	21
North Vancouver Island	86
South Vancouver Island	124
Northwest	No data
Northern Interior	78
Northeast	53

Crack use reported by clients at harm reduction distribution sites in the 2013 Annual Substance Use Survey



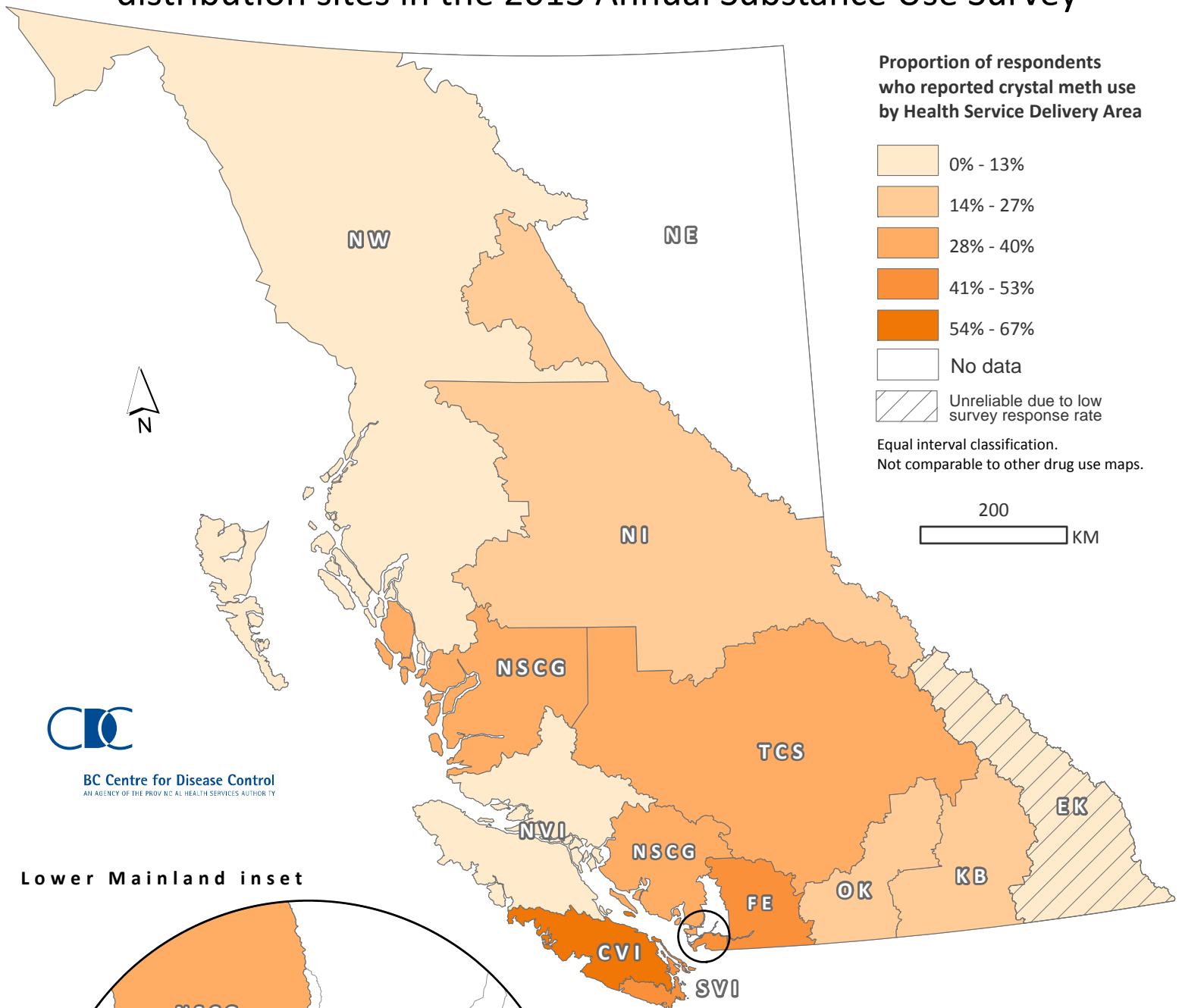
BC Centre for Disease Control
AN AGENCY OF THE PROVINCIAL HEALTH SERVICES AUTHORITY

Lower Mainland inset



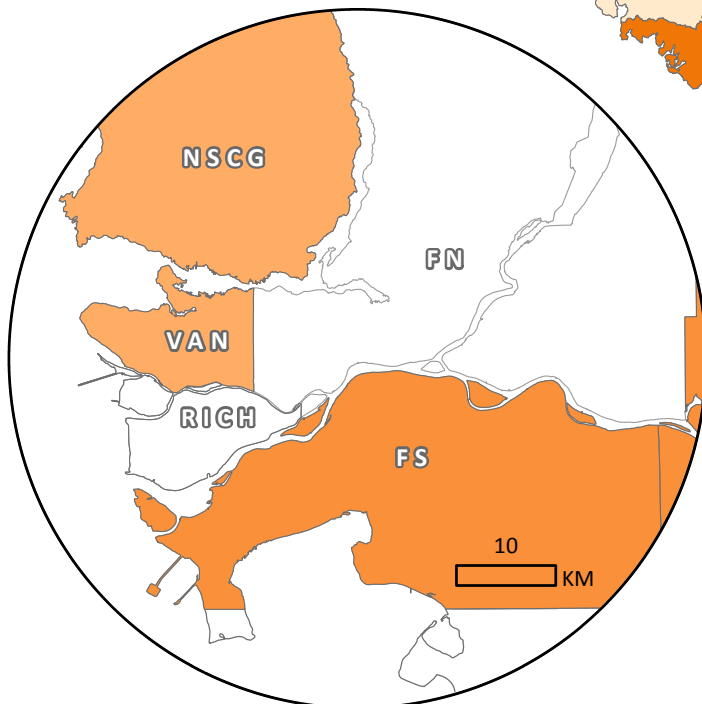
Health Service Delivery Area	Total survey respondents
East Kootenay	12
Kootenay Boundary	44
Okanagan	60
Thompson Cariboo Shuswap	40
Fraser East	97
Fraser South	59
Fraser North	No data
Richmond	No data
Vancouver	60
North Shore/Coast Garibaldi	40
Central Vancouver Island	21
North Vancouver Island	86
South Vancouver Island	124
Northwest	No data
Northern Interior	78
Northeast	53

Crystal Meth use reported by clients at harm reduction distribution sites in the 2013 Annual Substance Use Survey



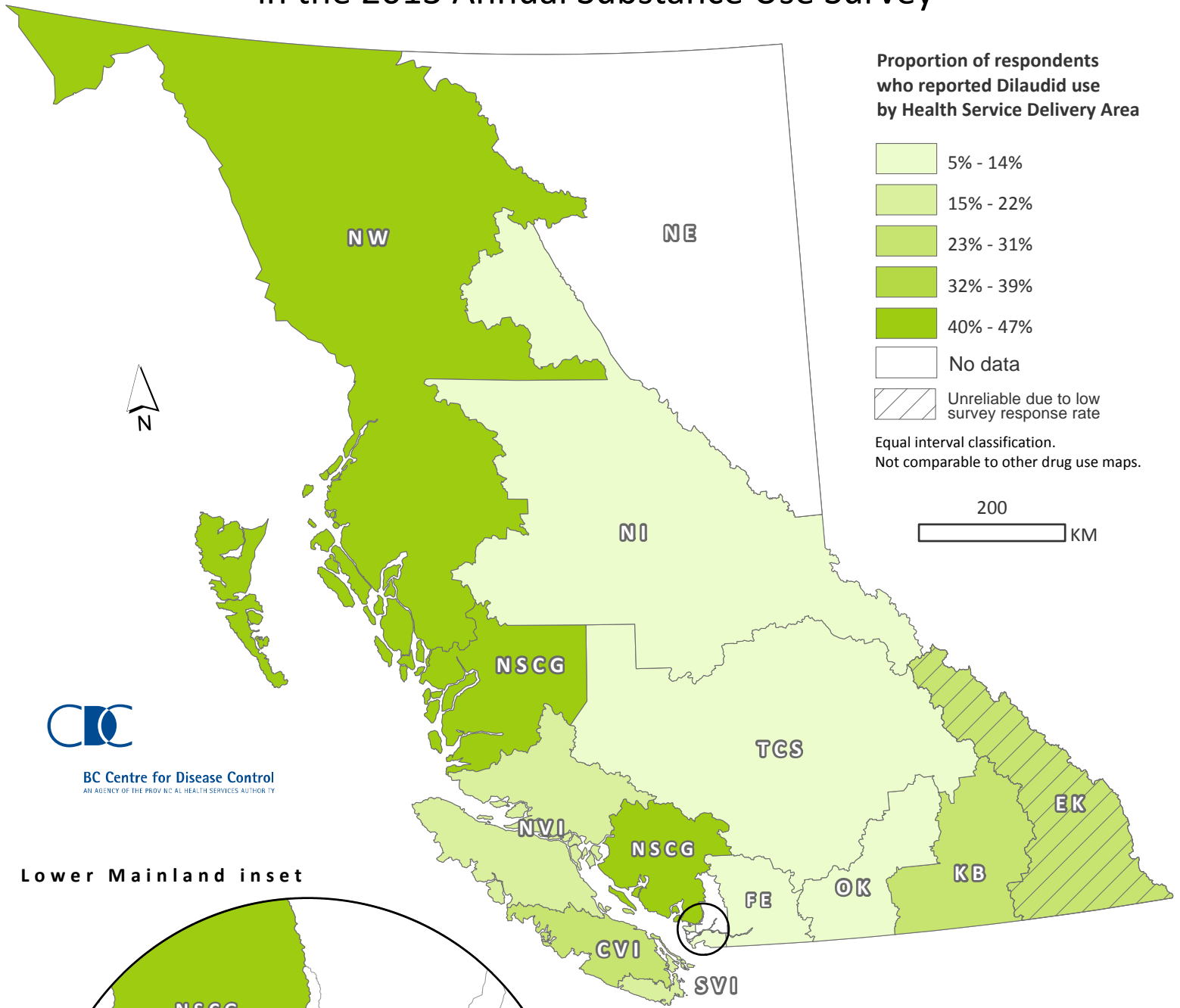
BC Centre for Disease Control
AN AGENCY OF THE PROVINCIAL HEALTH SERVICES AUTHORITY

Lower Mainland inset



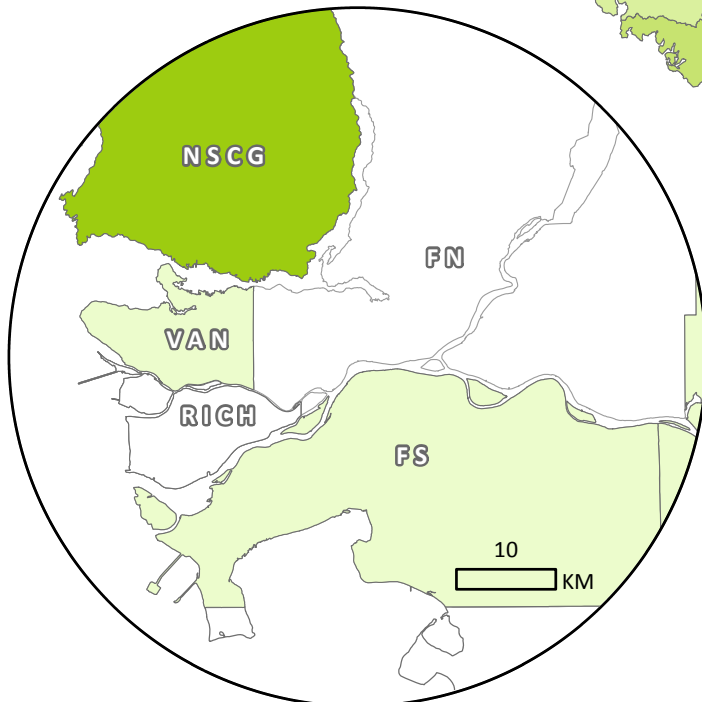
Health Service Delivery Area	Total survey respondents
East Kootenay	12
Kootenay Boundary	44
Okanagan	60
Thompson Cariboo Shuswap	40
Fraser East	97
Fraser South	59
Fraser North	No data
Richmond	No data
Vancouver	60
North Shore/Coast Garibaldi	40
Central Vancouver Island	21
North Vancouver Island	86
South Vancouver Island	124
Northwest	No data
Northern Interior	78
Northeast	53

Dilaudid use reported by clients at harm reduction distribution sites in the 2013 Annual Substance Use Survey



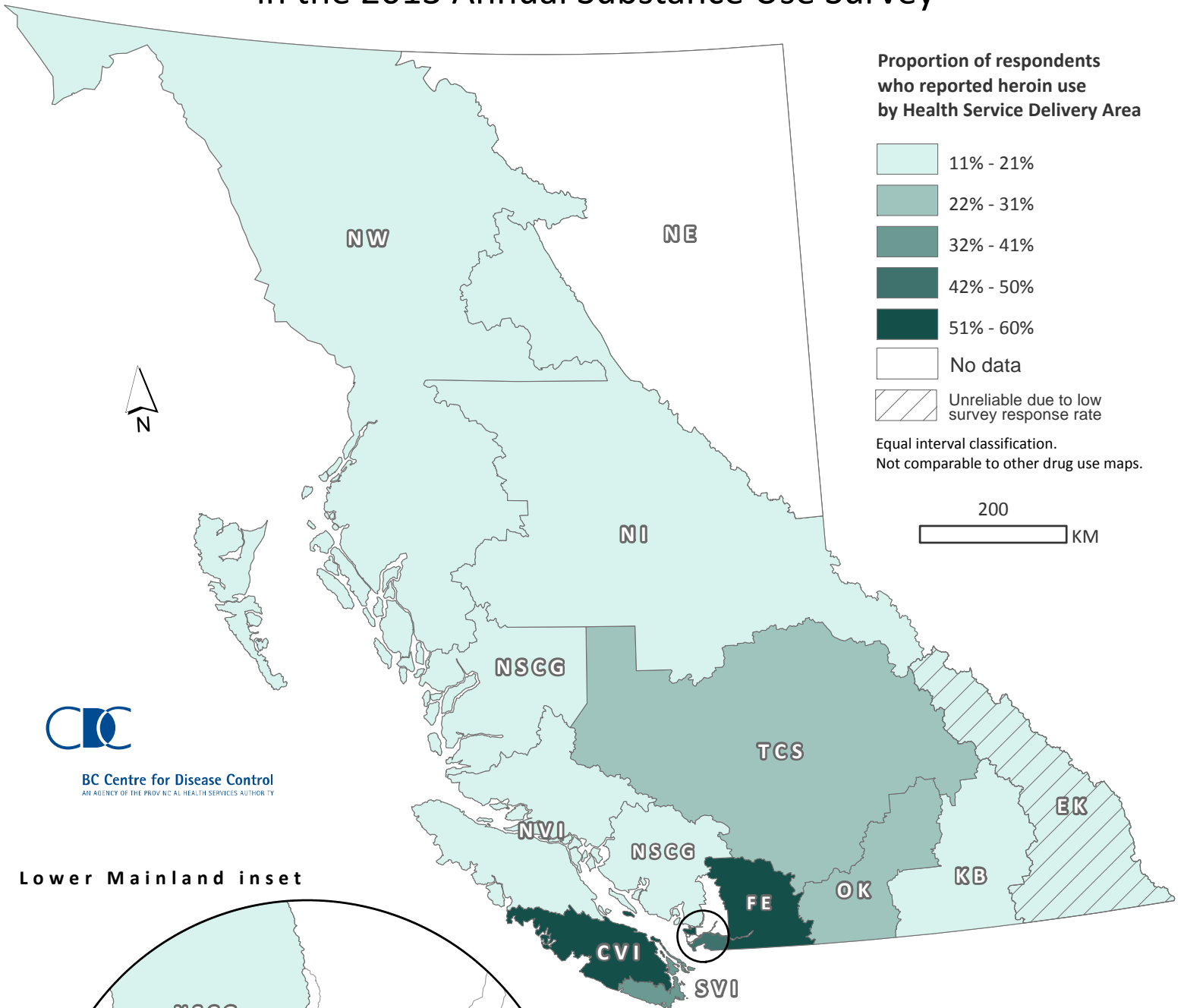
BC Centre for Disease Control
AN AGENCY OF THE PROVINCIAL HEALTH SERVICES AUTHORITY

Lower Mainland inset



Health Service Delivery Area	Total survey respondents
East Kootenay	12
Kootenay Boundary	44
Okanagan	60
Thompson Cariboo Shuswap	40
Fraser East	97
Fraser South	59
Fraser North	No data
Richmond	No data
Vancouver	60
North Shore/Coast Garibaldi	40
Central Vancouver Island	21
North Vancouver Island	86
South Vancouver Island	124
Northwest	No data
Northern Interior	78
Northeast	53

Heroin use reported by clients at harm reduction distribution sites in the 2013 Annual Substance Use Survey



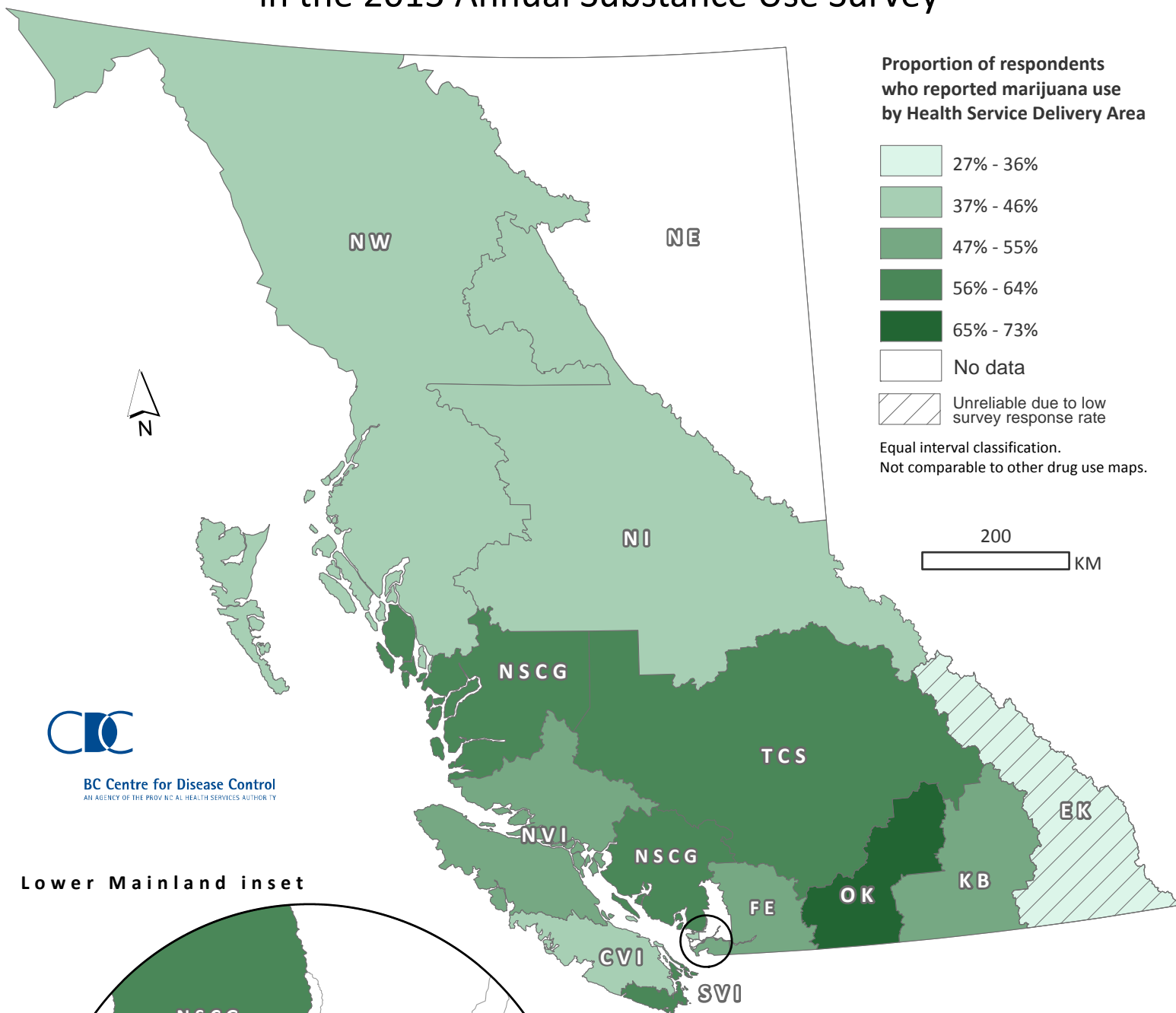
BC Centre for Disease Control
AN AGENCY OF THE PROVINCIAL HEALTH SERVICES AUTHORITY

Lower Mainland inset



Health Service Delivery Area	Total survey respondents
East Kootenay	12
Kootenay Boundary	44
Okanagan	60
Thompson Cariboo Shuswap	40
Fraser East	97
Fraser South	59
Fraser North	No data
Richmond	No data
Vancouver	60
North Shore/Coast Garibaldi	40
Central Vancouver Island	21
North Vancouver Island	86
South Vancouver Island	124
Northwest	No data
Northern Interior	78
Northeast	53

Marijuana use reported by clients at harm reduction distribution sites in the 2013 Annual Substance Use Survey



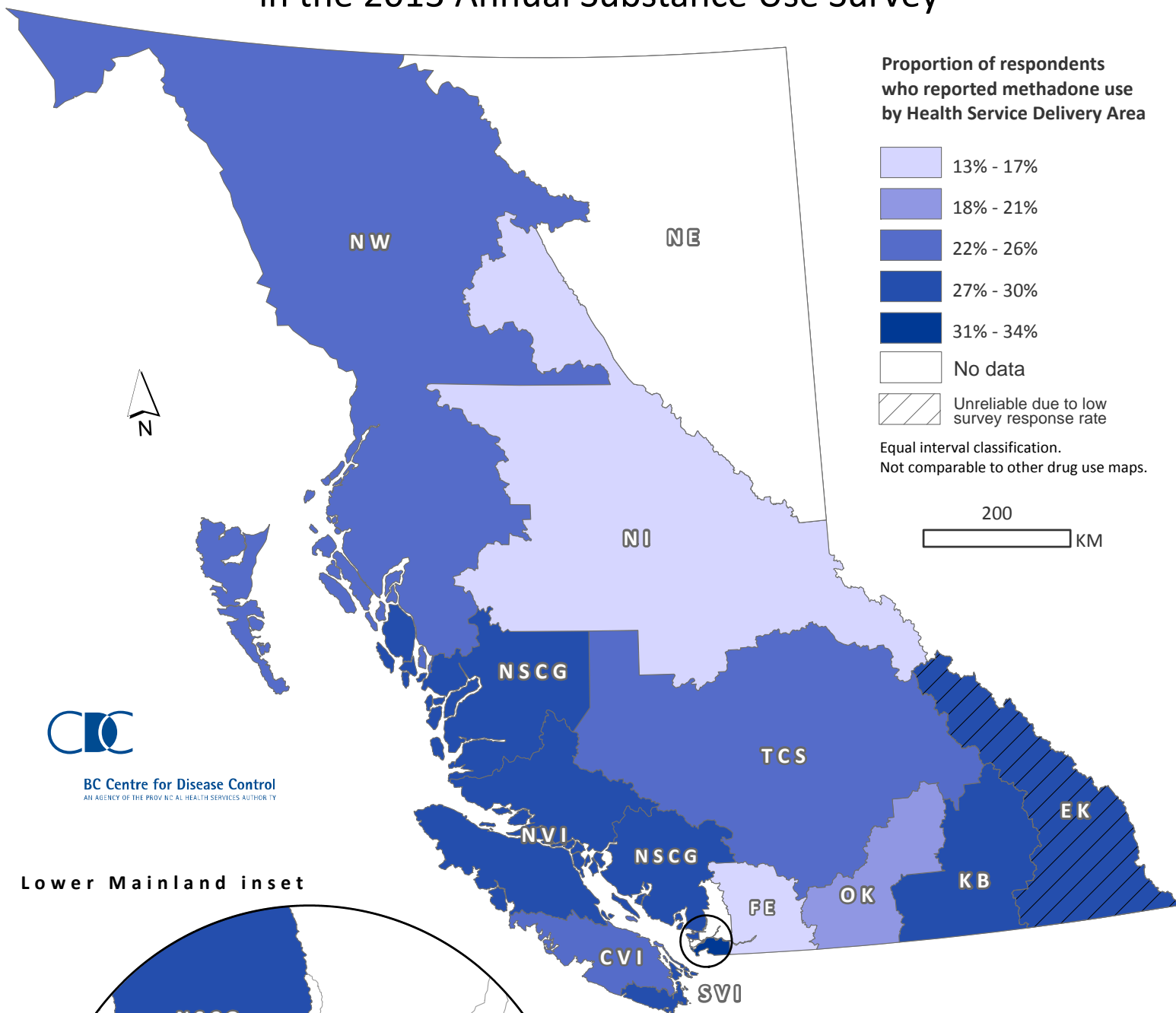
BC Centre for Disease Control
AN AGENCY OF THE PROVINCIAL HEALTH SERVICES AUTHORITY

Lower Mainland inset



Health Service Delivery Area	Total survey respondents
East Kootenay	12
Kootenay Boundary	44
Okanagan	60
Thompson Cariboo Shuswap	40
Fraser East	97
Fraser South	59
Fraser North	No data
Richmond	No data
Vancouver	60
North Shore/Coast Garibaldi	40
Central Vancouver Island	21
North Vancouver Island	86
South Vancouver Island	124
Northwest	No data
Northern Interior	78
Northeast	53

Methadone use reported by clients at harm reduction distribution sites in the 2013 Annual Substance Use Survey



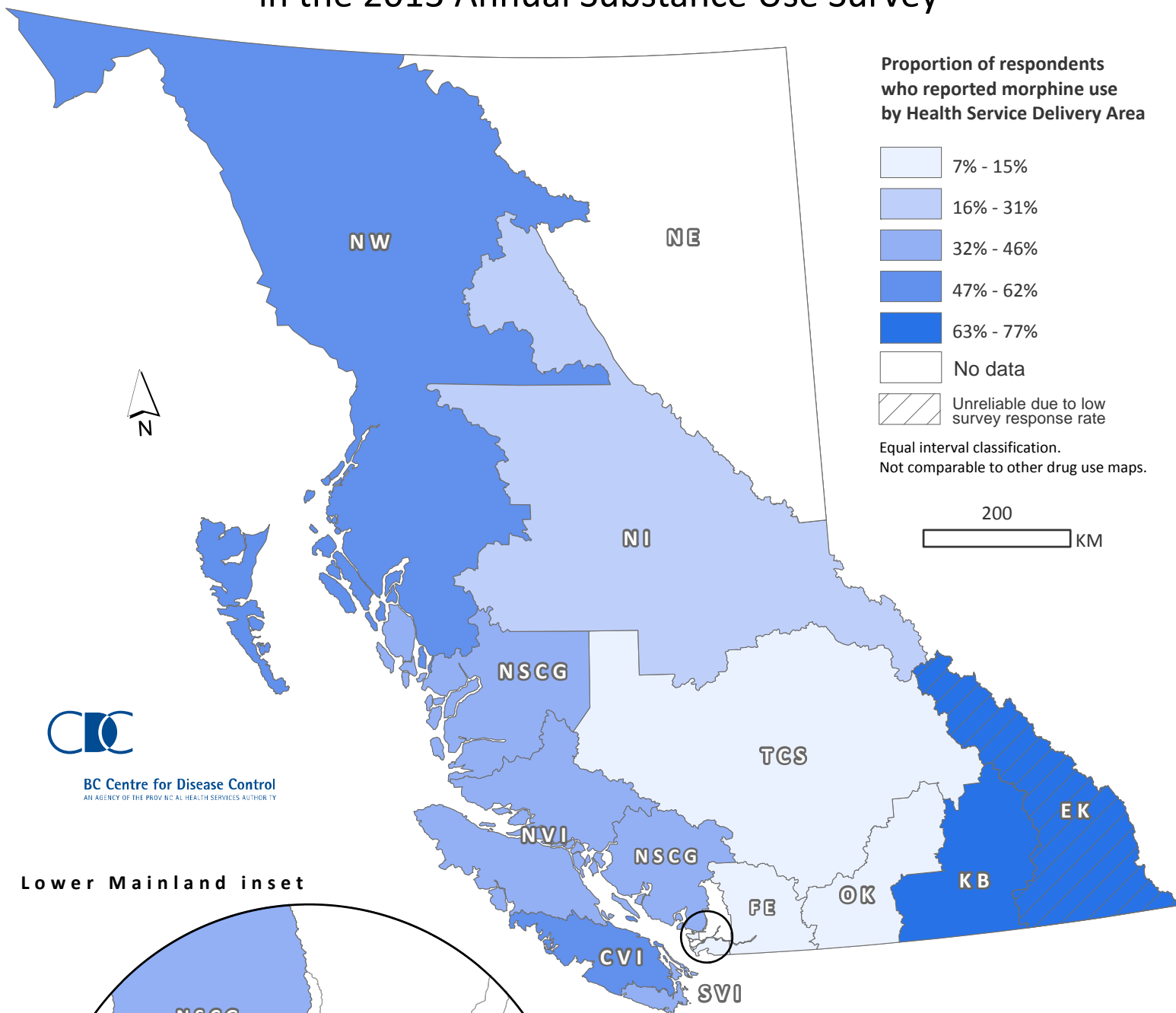
BC Centre for Disease Control
AN AGENCY OF THE PROVINCIAL HEALTH SERVICES AUTHORITY

Lower Mainland inset



Health Service Delivery Area	Total survey respondents
East Kootenay	12
Kootenay Boundary	44
Okanagan	60
Thompson Cariboo Shuswap	40
Fraser East	97
Fraser South	59
Fraser North	No data
Richmond	No data
Vancouver	60
North Shore/Coast Garibaldi	40
Central Vancouver Island	21
North Vancouver Island	86
South Vancouver Island	124
Northwest	No data
Northern Interior	78
Northeast	53

Morphine use reported by clients at harm reduction distribution sites in the 2013 Annual Substance Use Survey



BC Centre for Disease Control
AN AGENCY OF THE PROVINCIAL HEALTH SERVICES AUTHORITY

Lower Mainland inset



Health Service Delivery Area	Total survey respondents
East Kootenay	12
Kootenay Boundary	44
Okanagan	60
Thompson Cariboo Shuswap	40
Fraser East	97
Fraser South	59
Fraser North	No data
Richmond	No data
Vancouver	60
North Shore/Coast Garibaldi	40
Central Vancouver Island	21
North Vancouver Island	86
South Vancouver Island	124
Northwest	No data
Northern Interior	78
Northeast	53